FULTON COUNTY

DEPARTMENT OF PURCHASING & CONTRACT COMPLIANCE

Winner 2000- 2005 Achievement of Excellence in Procurement Award
National Purchasing Institute

Jerome Noble, Director

OUTSTANDING AGENCY ACCREDITATION ACHIEVEMENT AWARD NIGP

Reference ITB number 06ITBR51156K-NH Bridge Maintenance
Addendum 1

August 28, 2006

Dear Vendor:

Please note that the due date for the ITB referenced above has been changed to **Friday, September 8, 2006 at 11:00 am**.

The following Attachment is offered in response to vendor questions and requests for clarification or information. Except as provided herein, all terms and conditions in the procurement referenced above remain unchanged and in full force and effect.

Please feel free to contact Nancy Harrison, Assistant Purchasing Agent at nancy.harrison@co.fulton.ga.us should you require any additional information.

Thank you for your interest in doing business with Fulton County.

Sincerely,

Nancy Harrison, CPPB
Assistant Purchasing Agent

130 Peachtree Street, S.W. · Suite 1168 · First Floor · Atlanta, Georgia 30303-3459 · Telephone (404) 730-5800

ACKNOWLEDGEMENT OF ADDENDUM NO. 1

06ITBR51156K-NH
Bridge Maintenance

Except as provided herein, all terms and conditions in the procurement referenced above remain unchanged and in full force and effect.

This Addendum forms a part of the contract documents and **modifies** the original ITB documents as noted below:

The undersigned bidder acknowledges receipt of this addendum by returning one (1) copy of this form with the bid package to the Purchasing Department, Fulton County Public Safety Building, 130 Peachtree Street, Suite 1168, Atlanta, Georgia 30335 by the bid due date and time **September 8, 2006 no later than 11:00 A.M.**

This is to acknowledge receipt of Addendum No. 1, _____ day of _____, 2006.

_____
Legal Name of Bidder

_____
Signature of Authorized Representative

No. 3

BRIDGE INVENTORY DATA LISTING GEORGIA DEPARTMENT OF TRANSPORTATION

Structure ID: 121-0283-0 **Fulton Area 9** SUFF. RATING 60.03

Location & Geography

*	Structure I.D.No:	121-0283-0
200	Bridge Information	06
* 6A	Feature Int:	CHICKEN CREEK
* 6B	Critical Bridge:	0
* 7A	Route Number Carried:	CR01323
* 7B	Facility Carried:	HOPEWELL ROAD
* 9	Location:	5.8 MI N OF ALPHARETTA
2	DOT District:	7
207	Year Photo:	1999
* 91	Inspection Frequency:	24 Date: 10/19/2004
92A	Fract Crit Insp Freq:	00 Date: 02/01/1901
92B	Underwater Insp Freq:	00 Date: 02/01/1901
92C	Other Spc. Insp Freq:	00 Date: 02/01/1901
* 4	Place Code:	00000
* 5	Inventory Route (O/U):	1
	Type:	4
	Designation:	1
	Number:	02365
	Direction:	0
* 16	Latitude: 34-09.6	MMS Prefix: 0
* 17	Longitude: 084-17.7	MMS Suffix: 0 MP: 0.00
98	Border Bridge: 000	%Shared: 00
99	ID Number:	000000000000000
* 100	STRAHNET:	0
12	Base Highway Network:	1
13A	LRS Inventory Route:	1212132300
13B	Sub Inventory Route:	0
* 101	Parallel Structure:	N
* 102	Direction of Traffic:	2
* 264	Road Inventory Mile Post:	006.85
* 208	Inspection Area: 09	Initials: JMC
	Engineer's Initial:	sgm

* Location I.D. No.: 121-02365F-004.28N

* 104	Highway System:	0
* 26	Functional Classification:	16
* 204	Federal Route Type:	S No.: 02365
105	Federal Lands Highway:	0
* 110	Truck Route:	0
206	School Bus Route:	1
217	Benchmark Elevation:	0000.00
218	Datum:	0
* 19	Bypass Length:	03
* 20	Toll:	3
* 21	Maintenance:	02
* 22	Owner:	02
* 31	Design Load:	0
37	Historical Significance:	5
205	Congressional District:	06
27	Year Constructed:	1948
106	Year Reconstructed:	0000
33	Bridge Median:	0
34	Skew:	00
35	Structure Flared:	0
38	Navigation Control:	0
213	Special Steel Design:	0
267	Type of Paint:	1
* 42	Type of Service on:	1
	Under:	5
214	Movable Bridge:	0
203	Type Bridge:	M-A-M-O
259	Pile Encasement:	3
* 43	Structure Type Main:	3 02
45	No. Spans Main:	001
44	Structure Type Appr:	0 00
46	No. Spans Appr:	0000
226	Bridge Curve Horz:	0 Vert: 0
111	Pier Protection:	0
107	Deck Structure Type:	1
108	Wearing Surface Type:	6
	Membrance:	1
	Protection:	0

Signs & Attachments

225	Expansion Joint Type:	00	
242	Deck Drains:	1	
243	Parapet Location:	0	
	Height:		0.00
	Width:		0.00
238	Curb:		0.80 1
239	Handrail:	1	1
* 240	Median Barrier Rail:	0	
241	Bridge Median Height:		0.00
	Width:		0.00
* 230	Guardrail Loc Dir Rear:	0	
	Fwrd:	6	
	Oppo Dir Rear:	0	
	Fwrd:	0	
244	Approach Slab:	0	
224	Retaining Wall:	4	
233	Posted Speed Limit:	45	
236	Warning Sign:	0	
234	Delineator:	0	
235	Hazard Boards:	1	
237	Utilities Gas:	32	
	Water:	31	
	Electric:	00	
	Telephone:	00	
	Sewer:	00	
247	Lighting Street:	0	
	Naviagtion:	0	
	Aerial:	0	
* 248	County Continuity No.:	00	

No. 3

(2)

BRIDGE INVENTORY DATA LISTING GEORGIA DEPARTMENT OF TRANSPORTATION

Structure ID: 121-0283-0 **Fulton Area 9** SUFF. RATING 60.03

Programming Data

201 Project No.: UNKNOWN
202 Plans Available: 0
249 Prop. Proj. No. 0000000000000000
250 Approval Status: 0000
251 P.I. No.: 0000000
252 Contract Date: 02/01/1901
260 Seismic No.: 00000
75 Type Work: 31 1
94 Bridge Imp. Cost: $ 66
95 Roadway Imp. Cost: $ 322
96 Total Imp Cost: $ 435
76 Imp. Length: 001361
97 Imp. Year: 1990
114 Future ADT: 009585 Year: 2024

Hydraulic Data

215 Waterway Data
Highwater Elev.: 0000.0 Year: 1900
Avg. Streambed Elev.: 0000.0 Freq.: 00
Drainage Area: 00000
Area Of Opening: 000000
113 Scour Critical: U
216 Water Depth: 06.5 Br. Height: 09.8
222 Slope Protection: 0
221 Spur Dikes Rear: 0 Fwrd: 0
219 Fender System: 0
220 Dolphin: 0
223 Culvert Cover: 000
Type: 0
No. Barrels: 0
Width: 0.00 Height: 0.00
Length: 0 Apron: 0
* 265 U/W Insp. Area: 0 Diver: ZZZ

* Location I.D. No.: 121-02365F-004.28N

Measurements

* 29 ADT: 006390 Year: 2004
109 % Trucks: 10
* 28 Lanes On: 02 Under: 00
210 No. Tracks On: 00 Under: 00
* 48 Max. Span Length: 0041
* 49 Structure Length: 41
51 Br. Rwdy. Width: 23.70
52 Deck Width: 27.70
* 47 Tot. Horz. Cl: 23.70
50 Curb/Sdewlk Width: 0.80/0.80
32 Approach Rdwy Width: 020
* 229 Shoulder Width:
Rear Lt: 6.00 Type: 8 Rt: 6.00
Fwrd Lt: 6.00 Type: 8 Rt: 6.00
Pavement Width:
Rear: 20.00 Type: 2
Fwrd: 20.00 Type: 2
Intersection Rear: 0 Fwrd: 0
36 Safety Features Br. Rail: 2
Transition: 0
App. G. Rail: 0
App. Rail End: 0
53 Minimum Cl.Over: 99 ' 99 "
Under: N 00 ' 00 "
* 228 Min. Vertical Cl
Act. Odm Dir: 99 ' 99 "
Oppo. Dir: 99 ' 99 "
Posted Odm. Dir: 00 ' 00 "
Oppo. Dir: 00 ' 00 "
55 Lateral Undercl. Rt: N 99.90
56 Lateral Undercl. Lt: 0.00
* 10 Max Min Vert Cl: 99 ' 99 " Dir: 0
39 Nav Vert Cl: 000 Horz: 0000
116 Nav Vert Cl Closed: 000
245 Deck Thickness Main: 7.00
Deck Thick Approach: 0.00
246 Overlay Thickness: 4.50
212 Year Last Painted: Sup: 1980 Sub: 0000

Ratings

65 Inventory Rating Method: 1
63 Inventory Rating Method: 1
66 Inventory Type: 2 Rating: 22
64 Operating Type: 2 Rating: 37
231 Calculated Loads
H-Modified: 20 1
HS-Modified: 24 0
Type 3: 19 1
Type 3s2: 30 0
Timber: 28 1
Piggyback: 00 0
261 H Inventory Rating: 16
262 H Operating Rating: 26
67 Structural Evaluation: 5
58 Deck Condition: 7
59 Superstructure Condition: 7
* 227 Collision Damage: 0
60A Substructure Condition: 7
60B Scour Condition: 7
60C Underwater Condition: N
71 Waterway Adequacy: 9
61 Channel Protection Cond: 7
68 Deck Geometry: 2
69 UnderClr. Horz/Vert: N
72 Appr. Alignment: 6
62 Culvert: N

Posting Data

70 Bridge Posting Required: 4
41 Struct Open, Posted, Cl: P
* 103 Temporary Structure: 0
232 Posted Loads H-Modified: 20
HS-Modified: 00
Type 3: 19
Type3s2: 00
Timber: 28
Piggyback: 00
253 Notification Date 02/01/1901
253 Fed Notify Date: 02/01/1901 0

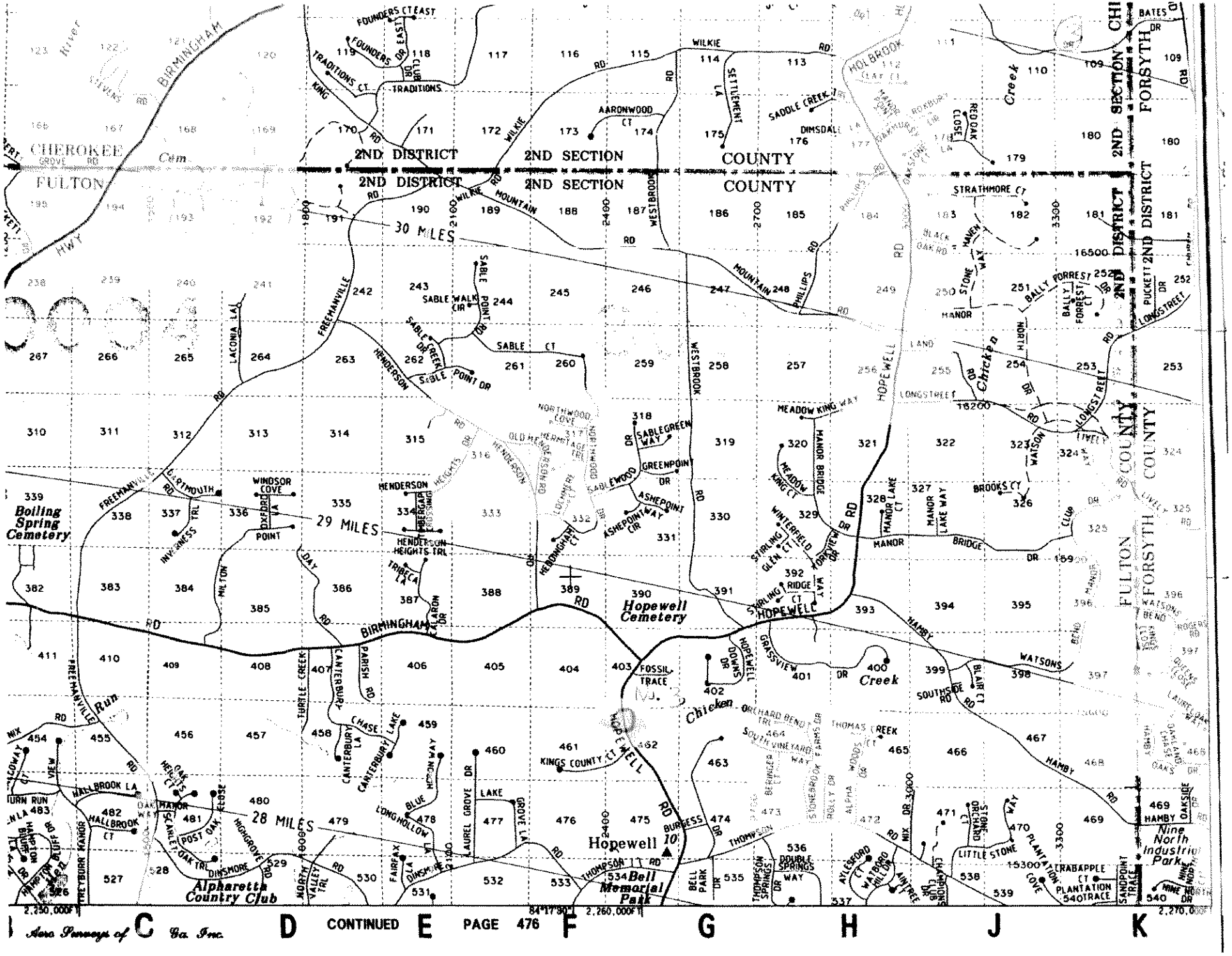

Aero Surveys of Ga. Inc.

CONTINUED PAGE 476

C D E F G H J K

OMIT

BRIDGE No. 10

BELONGS TO THE CITY OF ROSWELL

No. 13

BRIDGE INVENTORY DATA LISTING GEORGIA DEPARTMENT OF TRANSPORTATION

Structure ID: 121-0284-0 **Fulton Area 9** SUFF. RATING 55.36

Location & Geography

*	Structure I.D.No:	121-0284-0
	200 Bridge Information	06
*	6A Feature Int:	CAMP CREEK TRIB.
*	6B Critical Bridge:	0
*	7A Route Number Carried:	CR00041
*	7B Facility Carried:	McGINNIS FERRY RD
*	9 Location:	3.2 MI NE OF ALPHARETTA
	2 DOT District:	7
	207 Year Photo:	1999
*	91 Inspection Frequency:	24 Date: 10/27/2004
	92A Fract Crit Insp Freq:	00 Date: 02/01/1901
	92B Underwater Insp Freq:	00 Date: 02/01/1901
	92C Other Spc. Insp Freq:	00 Date: 02/01/1901
*	4 Place Code:	00000
*	5 Inventory Route (O/U):	1
	Type:	4
	Designation:	1
	Number:	02564
	Direction:	0
*	16 Latitude: 34-06.1	MMS Prefix: 0
*	17 Longitude: 084-15.1	MMS Suffix: 0 MP: 0.00
	98 Border Bridge:	000 %Shared: 00
	99 ID Number:	000000000000000
*	100 STRAHNET:	0
	12 Base Highway Network:	1
	13A LRS Inventory Route:	1212004100
	13B Sub Inventory Route:	0
*	101 Parallel Structure:	N
*	102 Direction of Traffic:	2
*	264 Road Inventory Mile Post:	001.49
*	208 Inspection Area:	09 Initials: JMC
	Engineer's Initial:	sgm

* Location I.D. No.: 121-02564F-001.53E

*	104 Highway System:	0
*	26 Functional Classification:	19
*	204 Federal Route Type:	S No.: 02564
	105 Federal Lands Highway:	0
*	110 Truck Route:	0
	206 School Bus Route:	1
	217 Benchmark Elevation:	0000.00
	218 Datum:	0
*	19 Bypass Length:	02
*	20 Toll:	3
*	21 Maintenance:	02
*	22 Owner:	02
*	31 Design Load:	2
	37 Historical Significance:	5
	205 Congressional District:	06
	27 Year Constructed:	1954
	106 Year Reconstructed:	0000
	33 Bridge Median:	0
	34 Skew:	00
	35 Structure Flared:	0
	38 Navigation Control:	0
	213 Special Steel Design:	0
	267 Type of Paint:	3
*	42 Type of Service on:	1
	Under:	5
	214 Movable Bridge:	0
	203 Type Bridge:	G-N-O-O
	259 Pile Encasement:	1
*	43 Structure Type Main:	1 01
	45 No. Spans Main:	002
	44 Structure Type Appr:	0 00
	46 No. Spans Appr:	0000
	226 Bridge Curve Horz:	0 Vert: 0
	111 Pier Protection:	0
	107 Deck Structure Type:	2
	108 Wearing Surface Type:	6
	Membrance:	1
	Protection:	0

Signs & Attachments

	225 Expansion Joint Type:	02	
	242 Deck Drains:	1	
	243 Parapet Location:	0	
	Height:		0.00
	Width:		0.00
	238 Curb:		0.70 1
	239 Handrail:	2	2
*	240 Median Barrier Rail:	0	
	241 Bridge Median Height:		0.00
	Width:		0.00
*	230 Guardrail Loc Dir Rear:	0	
	Fwrd:	0	
	Oppo Dir Rear:	0	
	Fwrd:	0	
	244 Approach Slab:	0	
	224 Retaining Wall:	0	
	233 Posted Speed Limit:	45	
	236 Warning Sign:	0	
	234 Delineator:	0	
	235 Hazard Boards:	1	
	237 Utilities Gas:	00	
	Water:	00	
	Electric:	00	
	Telephone:	32	
	Sewer:	00	
	247 Lighting Street:	0	
	Naviagtion:	0	
	Aerial:	0	
*	248 County Continuity No.:	00	

No. 13

(2)

BRIDGE INVENTORY DATA LISTING GEORGIA DEPARTMENT OF TRANSPORTATION

Structure ID: 121-0284-0 **Fulton Area 9** SUFF. RATING 55.36

Programming Data

201 Project No.: COUNTY DESIGN
202 Plans Available: 0
249 Prop. Proj. No. 0000000000000000
250 Approval Status: 0000
251 P.I. No.: 0000000
252 Contract Date: 02/01/1901
260 Seismic No.: 00000
75 Type Work: 31 1
94 Bridge Imp. Cost: $ 66
95 Roadway Imp. Cost: $ 192
96 Total Imp Cost: $ 294
76 Imp. Length: 001380
97 Imp. Year: 1990
114 Future ADT: 015555 Year: 2024

Hydraulic Data

215 Waterway Data
Highwater Elev.: 0000.0 Year: 1900
Avg. Streambed Elev.: 0000.0 Freq.: 00
Drainage Area: 00000
Area Of Opening: 000000
113 Scour Critical: U
216 Water Depth: 04.0 Br. Height: 09.9
222 Slope Protection: 6
221 Spur Dikes Rear: 0 Fwrd: 0
219 Fender System: 0
220 Dolphin: 0
223 Culvert Cover: 000
Type: 0
No. Barrels: 0
Width: 0.00 Height: 0.00
Length: 0 Apron: 0
* 265 U/W Insp. Area: 0 Diver: ZZZ

* Location I.D. No.: 121-02564F-001.53E

Measurements

* 29 ADT: 010370 Year: 2004
109 % Trucks: 0
* 28 Lanes On: 02 Under: 00
210 No. Tracks On: 00 Under: 00
* 48 Max. Span Length: 0030
* 49 Structure Length: 60
51 Br. Rwdy. Width: 22.80
52 Deck Width: 24.20
* 47 Tot. Horz. Cl: 22.80
50 Curb/Sdewlk Width: 0.00/0.00
32 Approach Rdwy Width: 020
* 229 Shoulder Width:
Rear Lt: 6.00 Type: 8 Rt: 6.00
Fwrd Lt: 6.00 Type: 8 Rt: 6.00
Pavement Width:
Rear: 20.00 Type: 2
Fwrd: 20.00 Type: 2
Intersection Rear: 1 Fwrd: 0
36 Safety Features Br. Rail: 3
Transition: 0
App. G. Rail: 0
App. Rail End: 0
53 Minimum Cl.Over: 99 ' 99 "
Under: N 00 ' 00 "
* 228 Min. Vertical Cl
Act. Odm Dir: 99 ' 99 "
Oppo. Dir: 99 ' 99 "
Posted Odm. Dir: 00 ' 00 "
Oppo. Dir: 00 ' 00 "
55 Lateral Undercl. Rt: N 99.90
56 Lateral Undercl. Lt: 0.00
* 10 Max Min Vert Cl: 99 ' 99 " Dir: 0
39 Nav Vert Cl: 000 Horz: 0000
116 Nav Vert Cl Closed: 000
245 Deck Thickness Main: 4.00
Deck Thick Approach: 0.00
246 Overlay Thickness: 3.00
212 Year Last Painted: Sup: 0000 Sub: 2003

Ratings

65 Inventory Rating Method: 1
63 Inventory Rating Method: 1
66 Inventory Type: 2 Rating: 20
64 Operating Type: 2 Rating: 36
231 Calculated Loads
H-Modified: 19 1
HS-Modified: 22 0
Type 3: 19 1
Type 3s2: 28 0
Timber: 24 1
Piggyback: 00 0
261 H Inventory Rating: 14
262 H Operating Rating: 23
67 Structural Evaluation: 4
58 Deck Condition: 7
59 Superstructure Condition: 7
* 227 Collision Damage: 0
60A Substructure Condition: 6
60B Scour Condition: 6
60C Underwater Condition: N
71 Waterway Adequacy: 9
61 Channel Protection Cond: 7
68 Deck Geometry: 2
69 UnderClr. Horz/Vert: N
72 Appr. Alignment: 7
62 Culvert: N

Posting Data

70 Bridge Posting Required: 4
41 Struct Open, Posted, Cl: P
* 103 Temporary Structure: 0
232 Posted Loads H-Modified: 19
HS-Modified: 00
Type 3: 19
Type3s2: 00
Timber: 24
Piggyback: 00
253 Notification Date 02/01/1901
253 Fed Notify Date: 02/01/1901 0

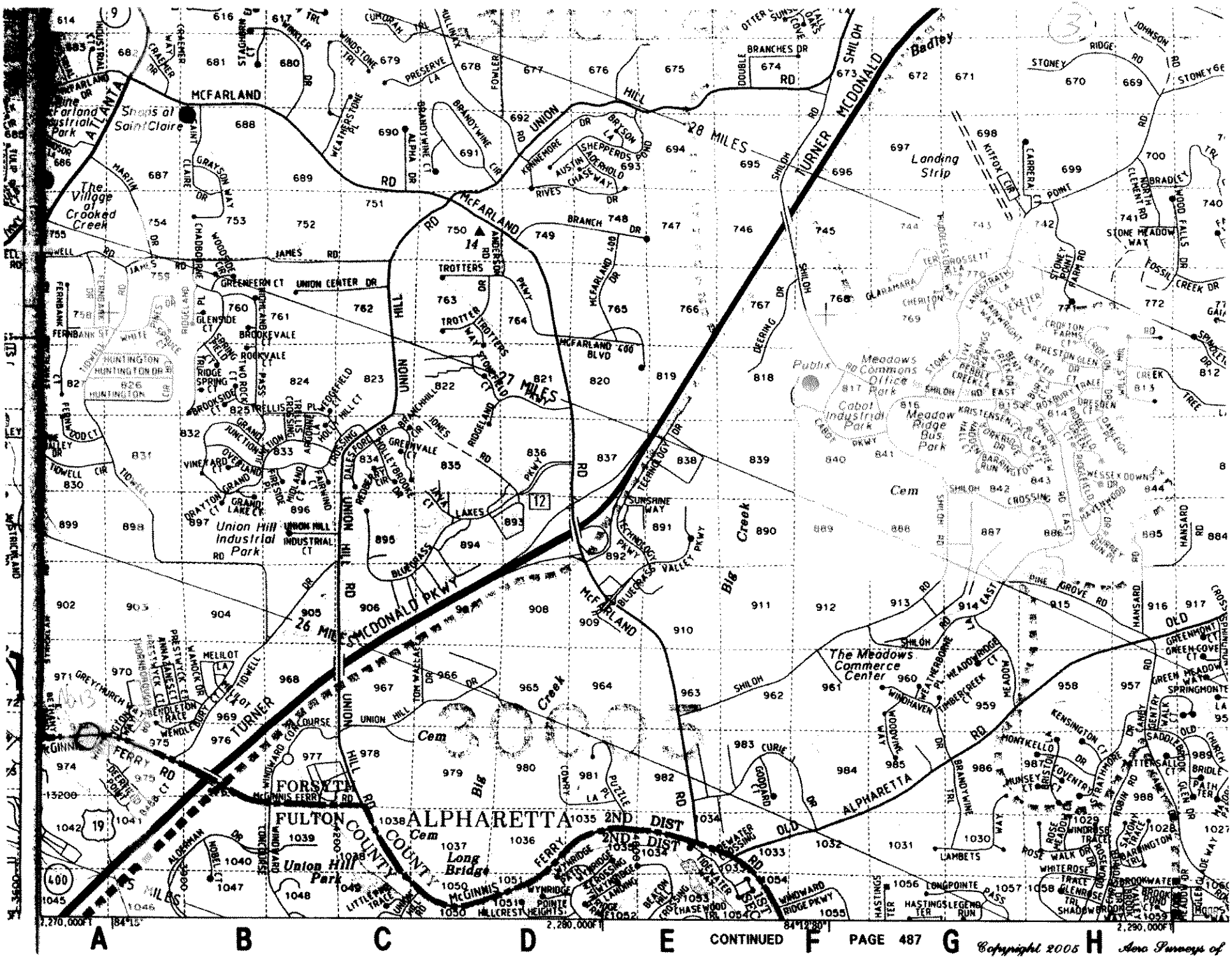

Copyright 2005 Aero Surveys of

NO. 22

(1)

BRIDGE INVENTORY DATA LISTING GEORGIA DEPARTMENT OF TRANSPORTATION

Structure ID: 121-5058-0 **Fulton Area 9** SUFF. RATING 70.70

Location & Geography

*	Structure I.D.No:	121-5058-0
	200 Bridge Information	06
*	6A Feature Int:	WOLF CREEK
*	6B Critical Bridge:	0
*	7A Route Number Carried:	CR00498
*	7B Facility Carried:	ALDREDGE ROAD
*	9 Location:	7 MI N OF FAIRBURN
	2 DOT District:	7
	207 Year Photo:	1998
*	91 Inspection Frequency:	24 Date: 09/14/2004
	92A Fract Crit Insp Freq:	00 Date: 02/01/1901
	92B Underwater Insp Freq:	00 Date: 02/01/1901
	92C Other Spc. Insp Freq:	00 Date: 02/01/1901
*	4 Place Code:	00000
*	5 Inventory Route (O/U):	1
	Type:	4
	Designation:	1
	Number:	00498
	Direction:	0
*	16 Latitude: 33-39.9	MMS Prefix: 00
*	17 Longitude: 084-33.5	MMS Suffix: 000 MP: 0.00
	98 Border Bridge: 000	%Shared: 00
	99 ID Number:	000000000000000
*	100 STRAHNET:	0
	12 Base Highway Network:	1
	13A LRS Inventory Route:	1212049800
	13B Sub Inventory Route:	0
*	101 Parallel Structure:	N
*	102 Direction of Traffic:	2
*	264 Road Inventory Mile Post:	000.37
*	208 Inspection Area: 09	Initials: JMC
	Engineer's Initial:	jal

* Location I.D. No.: 121-00498X-000.37N

*	104 Highway System:	0	
*	26 Functional Classification:	19	
*	204 Federal Route Type:	0	No.: 00000
	105 Federal Lands Highway:	0	
*	110 Truck Route:	0	
	206 School Bus Route:	1	
	217 Benchmark Elevation:	0000.00	
	218 Datum:	0	
*	19 Bypass Length:	03	
*	20 Toll:	3	
*	21 Maintenance:	02	
*	22 Owner:	02	
*	31 Design Load:	2	
	37 Historical Significance:	5	
	205 Congressional District:	05	
	27 Year Constructed:	1965	
	106 Year Reconstructed:	0000	
	33 Bridge Median:	0	
	34 Skew:	25	
	35 Structure Flared:	0	
	38 Navigation Control:	0	
	213 Special Steel Design:	0	
	267 Type of Paint:	3	
*	42 Type of Service on:	1	
	Under:	5	
	214 Movable Bridge:	0	
	203 Type Bridge:	G-N-O-O	
	259 Pile Encasement:	2	
*	43 Structure Type Main:	1 01	
	45 No. Spans Main:	002	
	44 Structure Type Appr:	0 00	
	46 No. Spans Appr:	0000	
	226 Bridge Curve Horz:	0	Vert: 0
	111 Pier Protection:	0	
	107 Deck Structure Type:	2	
	108 Wearing Surface Type:	6	
	Membrance:	0	
	Protection:	0	

Signs & Attachments

	225 Expansion Joint Type:	02	
	242 Deck Drains:	1	
	243 Parapet Location:	0	
	Height:		0.00
	Width:		0.00
	238 Curb:		0.50 1
	239 Handrail:	2	2
*	240 Median Barrier Rail:	0	
	241 Bridge Median Height:		0.00
	Width:		0.00
*	230 Guardrail Loc Dir Rear:	0	
	Fwrd:	0	
	Oppo Dir Rear:	0	
	Fwrd:	0	
	244 Approach Slab:	0	
	224 Retaining Wall:	0	
	233 Posted Speed Limit:	25	
	236 Warning Sign:	0	
	234 Delineator:	0	
	235 Hazard Boards:	1	
	237 Utilities Gas:	00	
	Water:	32	
	Electric:	00	
	Telephone:	00	
	Sewer:	00	
	247 Lighting Street:	0	
	Naviagtion:	0	
	Aerial:	0	
*	248 County Continuity No.:	00	

NO. 22

BRIDGE INVENTORY DATA LISTING GEORGIA DEPARTMENT OF TRANSPORTATION

Structure ID: 121-5058-0 Fulton Area 9 SUFF. RATING 70 70

Programming Data

201 Project No.: COUNTY DESIGN
202 Plans Available: 0
249 Prop. Proj. No. 0000000000000000
250 Approval Status: 0000
251 P.I. No.: 0000000
252 Contract Date: 02/01/1901
260 Seismic No.: 00000
75 Type Work: 34 1
94 Bridge Imp. Cost: $ 61
95 Roadway Imp. Cost: $ 46
96 Total Imp Cost: $ 137
76 Imp. Length: 000271
97 Imp. Year: 1990
114 Future ADT: 002340 Year: 2023

Hydraulic Data

215 Waterway Data
Highwater Elev.: 0000.0 Year: 1900
Avg. Streambed Elev.: 0000.0 Freq.: 00
Drainage Area: 00000
Area Of Opening: 000000
113 Scour Critical: U
216 Water Depth: 00.5 Br. Height: 13.3
222 Slope Protection: 0
221 Spur Dikes Rear: 0 Fwrd: 0
219 Fender System: 0
220 Dolphin: 0
223 Culvert Cover: 000
Type: 0
No. Barrels: 0
Width: 0.00 Height: 0.00
Length: 0 Apron: 0
* 265 U/W Insp. Area: 0 Diver: ZZZ

* Location I.D. No.: 121-00498X-000.37N

Measurements

* 29 ADT: 001560 Year: 2003
109 % Trucks: 4
* 28 Lanes On: 02 Under: 00
210 No. Tracks On: 00 Under: 00
* 48 Max. Span Length: 0030
* 49 Structure Length: 60
51 Br. Rwdy. Width: 26.00
52 Deck Width: 27.20
* 47 Tot. Horz. Cl: 26.00
50 Curb/Sdewlk Width: 0.60/0.60
32 Approach Rdwy Width: 024
* 229 Shoulder Width:
Rear Lt: 6.00 Type: 8 Rt: 6.00
Fwrd Lt: 6.00 Type: 8 Rt: 6.00
Pavement Width:
Rear: 24.00 Type: 2
Fwrd: 24.00 Type: 2
Intersection Rear: 0 Fwrd: 0
36 Safety Features Br. Rail: 3
Transition: 0
App. G. Rail: 0
App. Rail End: 0
53 Minimum Cl.Over: 99 ' 99 "
Under: N 00 ' 00 "
* 228 Min. Vertical Cl
Act. Odm Dir: 99 ' 99 "
Oppo. Dir: 99 ' 99 "
Posted Odm. Dir: 00 ' 00 "
Oppo. Dir: 00 ' 00 "
55 Lateral Undercl. Rt: N 99.90
56 Lateral Undercl. Lt: 0.00
* 10 Max Min Vert Cl: 99 ' 99 " Dir: 0
39 Nav Vert Cl: 000 Horz: 0000
116 Nav Vert Cl Closed: 000
245 Deck Thickness Main: 4.00
Deck Thick Approach: 0.00
246 Overlay Thickness: 2.00
212 Year Last Painted: Sup: 0000 Sub: 2003

Ratings

65 Inventory Rating Method: 1
63 Inventory Rating Method: 1
66 Inventory Type: 2 Rating: 24
64 Operating Type: 2 Rating: 40
231 Calculated Loads
H-Modified: 20 0
HS-Modified: 28 0
Type 3: 20 0
Type 3s2: 30 0
Timber: 25 0
Piggyback: 00 0
261 H Inventory Rating: 15
262 H Operating Rating: 25
67 Structural Evaluation: 5
58 Deck Condition: 7
59 Superstructure Condition: 7
* 227 Collision Damage: 0
60A Substructure Condition: 6
60B Scour Condition: 5
60C Underwater Condition: N
71 Waterway Adequacy: 9
61 Channel Protection Cond: 6
68 Deck Geometry: 4
69 UnderClr. Horz/Vert: N
72 Appr. Alignment: 8
62 Culvert: N

Posting Data

70 Bridge Posting Required: 5
41 Struct Open, Posted, Cl: A
* 103 Temporary Structure: 0
232 Posted Loads H-Modified: 00
HS-Modified: 00
Type 3: 00
Type3s2: 00
Timber: 00
Piggyback: 00
253 Notification Date 02/01/1901
253 Fed Notify Date: 02/01/1901 0

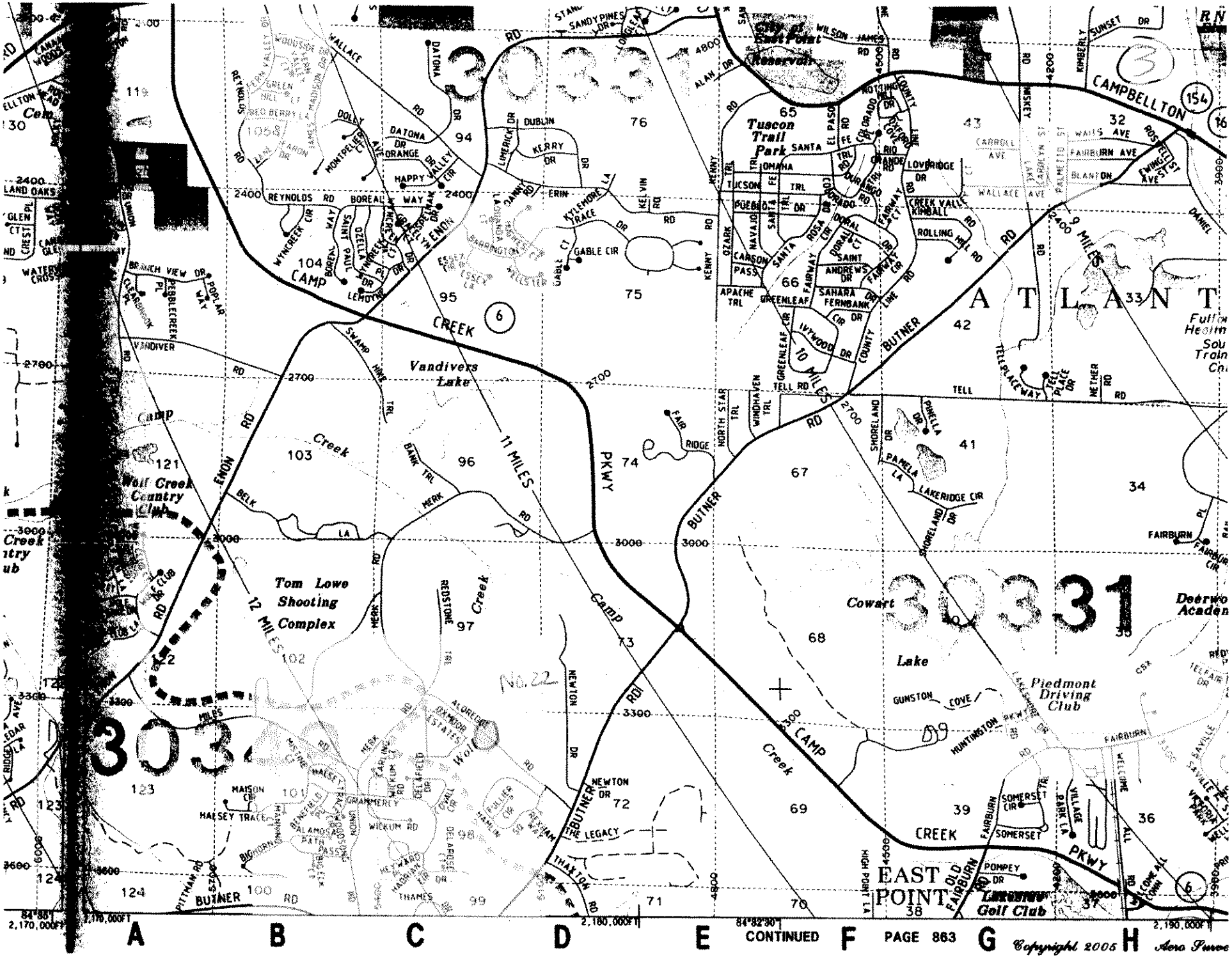

Copyright 2005 Aero Service

NO. 23

(1)

BRIDGE INVENTORY DATA LISTING GEORGIA DEPARTMENT OF TRANSPORTATION

Structure ID: 121-5062-0 | Fulton Area 9 | SUFF. RATING 98.76

Location & Geography

*	Structure I.D.No:	121-5062-0
200	Bridge Information	02
* 6A	Feature Int:	DEEP CREEK
* 6B	Critical Bridge:	0
* 7A	Route Number Carried:	CR00515
* 7B	Facility Carried:	JONES BRIDGE ROAD
* 9	Location:	5 MI N OF FAIRBURN
2	DOT District:	7
207	Year Photo:	1998
* 91	Inspection Frequency:	24 Date: 09/22/2004
92A	Fract Crit Insp Freq:	00 Date: 02/01/1901
92B	Underwater Insp Freq:	00 Date: 02/01/1901
92C	Other Spc. Insp Freq:	00 Date: 02/01/1901
* 4	Place Code:	00000
* 5	Inventory Route (O/U):	1
	Type:	4
	Designation:	1
	Number:	00515
	Direction:	0
* 16	Latitude: 33-38.0	MMS Prefix: 0
* 17	Longitude: 084-36.4	MMS Suffix: 0 MP: 0.00
98	Border Bridge:	000 %Shared: 00
99	ID Number:	000000000000000
* 100	STRAHNET:	0
12	Base Highway Network:	1
13A	LRS Inventory Route:	1212051500
13B	Sub Inventory Route:	0
* 101	Parallel Structure:	N
* 102	Direction of Traffic:	2
* 264	Road Inventory Mile Post:	003.24
* 208	Inspection Area:	09 Initials: JMC
	Engineer's Initial:	jal

* Location I.D. No.: 121-00515X-003.24N

* 104	Highway System:	0
* 26	Functional Classification:	19
* 204	Federal Route Type:	0 No.: 00000
105	Federal Lands Highway:	0
* 110	Truck Route:	0
206	School Bus Route:	1
217	Benchmark Elevation:	0000.00
218	Datum:	0
* 19	Bypass Length:	02
* 20	Toll:	3
* 21	Maintenance:	02
* 22	Owner:	02
* 31	Design Load:	5
37	Historical Significance:	5
205	Congressional District:	13
27	Year Constructed:	1985
106	Year Reconstructed:	0000
33	Bridge Median:	0
34	Skew:	00
35	Structure Flared:	0
38	Navigation Control:	0
213	Special Steel Design:	0
267	Type of Paint:	3
* 42	Type of Service on:	1
	Under:	5
214	Movable Bridge:	0
203	Type Bridge:	E-N-O-O
259	Pile Encasement:	2
* 43	Structure Type Main:	1 04
45	No. Spans Main:	003
44	Structure Type Appr:	0 00
46	No. Spans Appr:	0000
226	Bridge Curve Horz:	0 Vert: 0
111	Pier Protection:	0
107	Deck Structure Type:	1
108	Wearing Surface Type:	1
	Membrance:	0
	Protection:	0

Signs & Attachments

225	Expansion Joint Type:	02	
242	Deck Drains:	1	
243	Parapet Location:	0	
	Height:		0.00
	Width:		0.00
238	Curb:		0.00 0
239	Handrail:	9	9
* 240	Median Barrier Rail:	0	
241	Bridge Median Height:		0.00
	Width:		0.00
* 230	Guardrail Loc Dir Rear:	6	
	Fwrd:	6	
	Oppo Dir Rear:	0	
	Fwrd:	0	
244	Approach Slab:	3	
224	Retaining Wall:	0	
233	Posted Speed Limit:	45	
236	Warning Sign:	0	
234	Delineator:	0	
235	Hazard Boards:	0	
237	Utilities Gas:	22	
	Water:	21	
	Electric:	00	
	Telephone:	00	
	Sewer:	00	
247	Lighting Street:	0	
	Naviagtion:	0	
	Aerial:	0	
* 248	County Continuity No.:	00	

From: Fulton County (4043320414) Page 2 of 31 To: 4048936208 06/29/06 03:05 PM

No. 23

(2)

BRIDGE INVENTORY DATA LISTING GEORGIA DEPARTMENT OF TRANSPORTATION

Structure ID: 121-5062-0 | Fulton Area 9 | SUFF. RATING 98.76

Programming Data

201 Project No.: BRZLB-121 (2)
202 Plans Available: 1
249 Prop. Proj. No. 0000000000000000
250 Approval Status: 0000
251 P.I. No.: 0000000
252 Contract Date: 02/01/1901
260 Seismic No.: 00000
75 Type Work: 00 0
94 Bridge Imp. Cost: $ 0
95 Roadway Imp. Cost: $ 0
96 Total Imp Cost: $ 0
76 Imp. Length: 000000
97 Imp. Year: 0000
114 Future ADT: 002340 Year: 2023

Hydraulic Data

215 Waterway Data
Highwater Elev.: 0000.0 Year: 1900
Avg. Streambed Elev.: 0000.0 Freq.: 00
Drainage Area: 00000
Area Of Opening: 000000
113 Scour Critical: 5
216 Water Depth: 02.3 Br. Height: 15.0
222 Slope Protection: 0
221 Spur Dikes Rear: 0 Fwrd: 0
219 Fender System: 0
220 Dolphin: 0
223 Culvert Cover: 000
Type: 0
No. Barrels: 0
Width: 0.00 Height: 0.00
Length: 0 Apron: 0
* 265 U/W Insp. Area: 0 Diver: ZZZ

* Location I.D. No.: 121-00515X-003.24N

Measurements

* 29 ADT: 001560 Year: 2003
109 % Trucks: 4
* 28 Lanes On: 02 Under: 00
210 No. Tracks On: 00 Under: 00
* 48 Max. Span Length: 0030
* 49 Structure Length: 90
51 Br. Rwdy. Width: 32.50
52 Deck Width: 35.20
* 47 Tot. Horz. Cl: 32.50
50 Curb/Sdewlk Width: 0.00/0.00
32 Approach Rdwy Width: 020
* 229 Shoulder Width:
Rear Lt: 6.00 Type: 8 Rt: 6.00
Fwrd Lt: 6.00 Type: 8 Rt: 6.00
Pavement Width:
Rear: 20.00 Type: 2
Fwrd: 20.00 Type: 2
Intersection Rear: 0 Fwrd: 0
36 Safety Features Br. Rail: 1
Transition: 2
App. G. Rail: 1
App. Rail End: 1
53 Minimum Cl.Over: 99 ' 99 "
Under: N 00 ' 00 "
* 228 Min. Vertical Cl
Act. Odm Dir: 99 ' 99 "
Oppo. Dir: 99 ' 99 "
Posted Odm. Dir: 00 ' 00 "
Oppo. Dir: 00 ' 00 "
55 Lateral Undercl. Rt: N 99.90
56 Lateral Undercl. Lt: 0.00
* 10 Max Min Vert Cl: 99 ' 99 " Dir: 0
39 Nav Vert Cl: 000 Horz: 0000
116 Nav Vert Cl Closed: 000
245 Deck Thickness Main: 7.00
Deck Thick Approach: 0.00
246 Overlay Thickness: 0.00
212 Year Last Painted: Sup: 0000 Sub: 1985

Ratings

65 Inventory Rating Method: 2
63 Inventory Rating Method: 2
66 Inventory Type: 2 Rating: 36
64 Operating Type: 2 Rating: 51
231 Calculated Loads
H-Modified: 20 0
HS-Modified: 25 0
Type 3: 28 0
Type 3s2: 40 0
Timber: 36 0
Piggyback: 00 0
261 H Inventory Rating: 22
262 H Operating Rating: 28
67 Structural Evaluation: 7
58 Deck Condition: 8
59 Superstructure Condition: 7
* 227 Collision Damage: 0
60A Substructure Condition: 7
60B Scour Condition: 7
60C Underwater Condition: N
71 Waterway Adequacy: 9
61 Channel Protection Cond: 7
68 Deck Geometry: 5
69 UnderClr. Horz/Vert: N
72 Appr. Alignment: 8
62 Culvert: N

Posting Data

70 Bridge Posting Required: 5
41 Struct Open, Posted, Cl: A
* 103 Temporary Structure: 0
232 Posted Loads H-Modified: 00
HS-Modified: 00
Type 3: 00
Type3s2: 00
Timber: 00
Piggyback: 00
253 Notification Date 02/01/1901
253 Fed Notify Date: 02/01/1901 0

From: Fulton County (4043320414) Page 3 of 31 To: 4048936208 06/29/06 03:05 PM

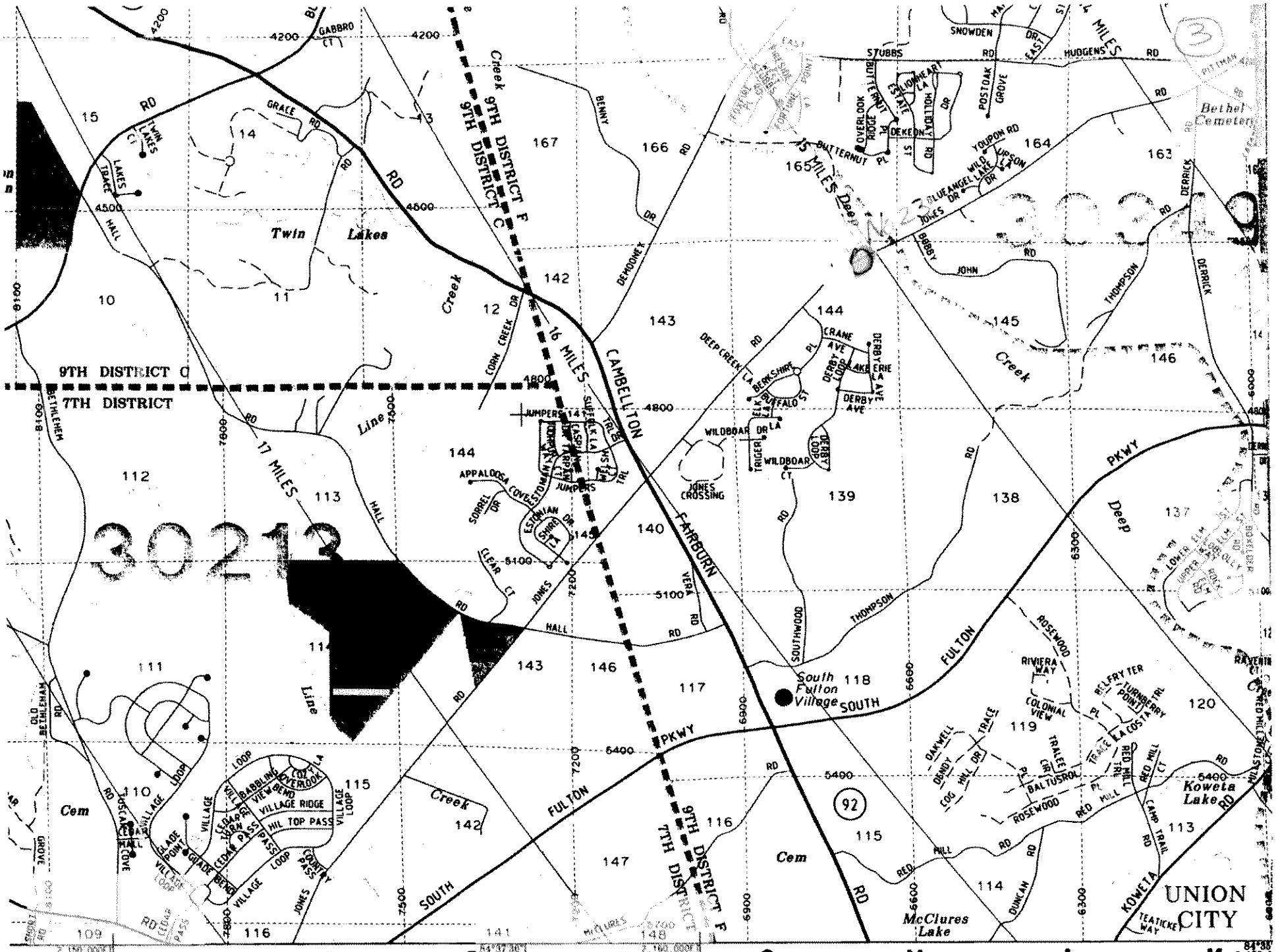

9TH DISTRICT C
7TH DISTRICT
9TH DISTRICT F
9TH DISTRICT C
16 MILES
17 MILES
15 MILES
CAMBELLTON
FAIRBURN
SOUTH FULTON PKWY
South Fulton Village
Twin Lakes
Creek
Line
Cem
Deep
Bethel Cemetery
McClures Lake
Koweta Lake
UNION CITY
30213